











| | |  - Rzeka wolna  - Śryż  - Lód brzegowy  - Śryż i lód brzegowy |  - Pokrywa lodowa P - Płonia i przetainy S - Spiętrzenia i podbitki W - Woda na lodzie |  - Kra i lód brzegowy  - Zator  - Brak danych  - miejsce zatoru lodowego |  - lodolamacze | | | | | | | | | | | | | | | | | | | | | | | | | | | | | | | | | | | | | |
|--------------------|---|--|--|---|---|-----|---------------------|-----|----------------------|-----|----------------------|-----|-----------------|-----|------------------------------------|-----|-----|-----|-----|-----|-----|-----|-----|-----|-----|-----|-----|-----|-----|-----|-----|-----|-----|-----|-----|-----|-----|-----|-----|-----|-----|-----|
| GRANICE ADMINISTR. | Zarząd Zlewni Wisły Kujawskiej z siedzibą w Toruniu | | | | Zarząd Zlewni Żuław i Przymorza Wschodniego z siedzibą w Tczewie | | | | | | | | | | | | | | | | | | | | | | | | | | | | | | | | | | | | | |
| | N.W. Toruń | | N.W. Chełmno | | N.W. Korzeniewo | | N.W. Przegalina | | | | | | | | | | | | | | | | | | | | | | | | | | | | | | | | | | | |
| WODOWSKAZ | Toruń (735+000) | | Fordon (775+000) | | Chełmno (807+000) | | Grudziądz (835+000) | | Korzeniewo (867+000) | | Biała Góra (886+000) | | Tczew (908+000) | | Gdańska Głowa (Drewnica) (931+000) | | | | | | | | | | | | | | | | | | | | | | | | | | | |
| KM | 684 | 696 | 702 | 708 | 714 | 720 | 726 | 732 | 738 | 744 | 750 | 756 | 762 | 768 | 774 | 780 | 786 | 792 | 798 | 804 | 810 | 816 | 822 | 828 | 834 | 840 | 846 | 852 | 858 | 864 | 870 | 876 | 882 | 888 | 894 | 900 | 906 | 912 | 918 | 924 | 930 | 939 |
| DATA | ZJAWISKA LODOWE | | | | | | | | | | | | | | | | | | | | | | | | | | | | | | | | | | | | | | | | | |
| 2014-12-01 | | | | | | | | | | | | | | | | | | | | | | | | | | | | | | | | | | | | | | | | | | |
| 2014-12-02 | | | | | | | | | | | | | | | | | | | | | | | | | | | | | | | | | | | | | | | | | | |
| 2014-12-03 | | | | | | | | | | | | | | | | | | | | | | | | | | | | | | | | | | | | | | | | | | |
| 2014-12-04 | | | | | | | | | | | | | | | | | | | | | | | | | | | | | | | | | | | | | | | | | | |
| 2014-12-05 | | | | | | | | | | | | | | | | | | | | | | | | | | | | | | | | | | | | | | | | | | |
| 2014-12-08 | | | | | | | | | | | | | | | | | | | | | | | | | | | | | | | | | | | | | | | | | | |
| 2014-12-09 | | | | | | | | | | | | | | | | | | | | | | | | | | | | | | | | | | | | | | | | | | |
| 2014-12-10 | | | | | | | | | | | | | | | | | | | | | | | | | | | | | | | | | | | | | | | | | | |
| 2014-12-11 | | | | | | | | | | | | | | | | | | | | | | | | | | | | | | | | | | | | | | | | | | |
| 2014-12-12 | | | | | | | | | | | | | | | | | | | | | | | | | | | | | | | | | | | | | | | | | | |
| 2014-12-15 | | | | | | | | | | | | | | | | | | | | | | | | | | | | | | | | | | | | | | | | | | |

Rzeka Wisła wolna od lodu. Lodolamacze przygotowane do prowadzenia zimowej osłony lodowej stacjonują w awanportach Śluzy Przegalina.